



Stonestreet Green Solar
ES Volume 3: Figures
Chapter 11: Land Contamination
Figures 11.1 - 11.4 Part 1 of 2

PINS Ref: EN010135

Doc Ref. 5.3

Version 1

June 2024

APFP Regulation 5(2)(a)

Planning Act 2008

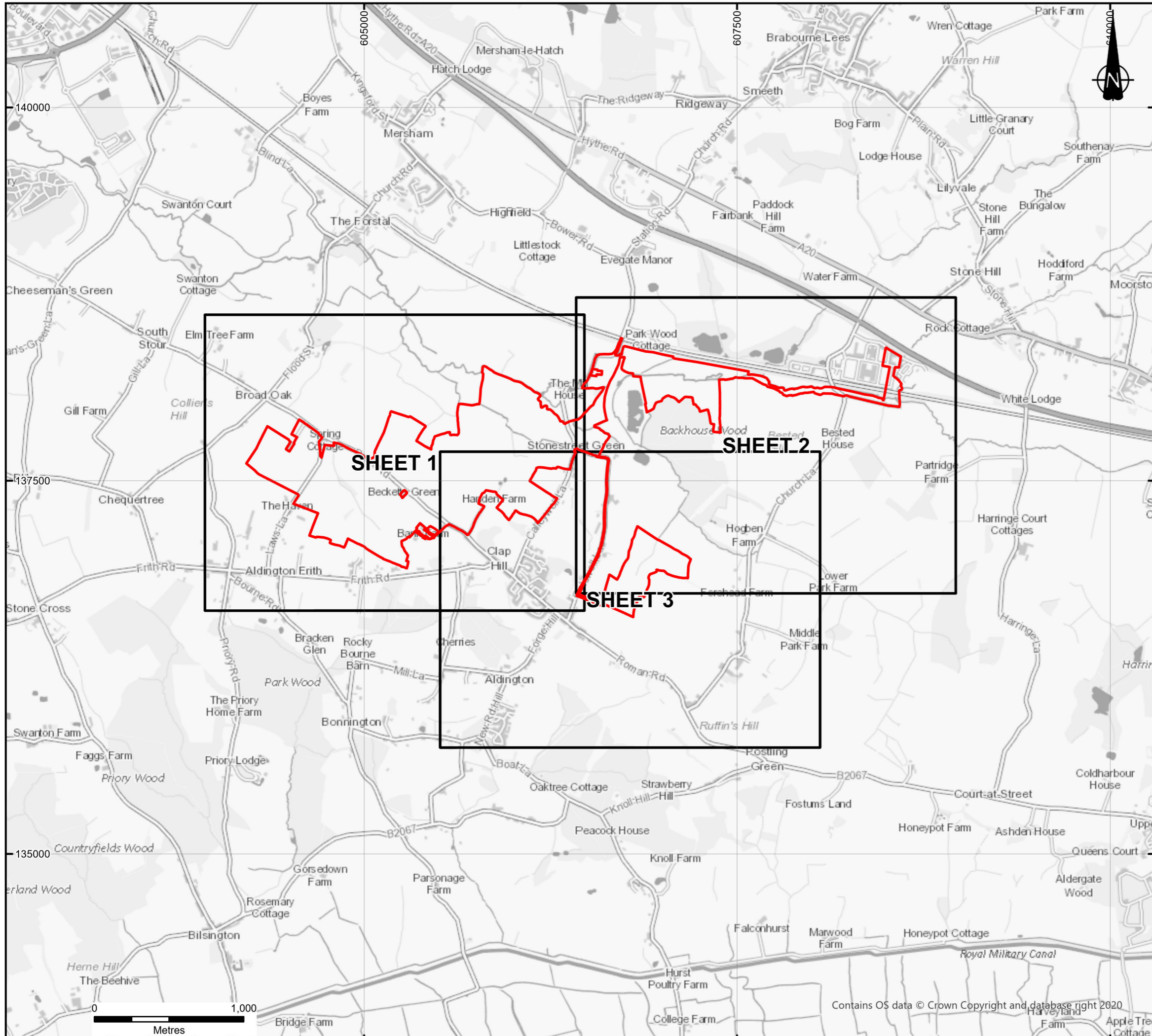
The Infrastructure Planning (Applications: Prescribed Forms and Procedure) Regulations 2009



5.3 Environmental Statement Volume 3 Figures

Chapter 11: Land Contamination Part 1 of 2

| Drawing Number | Revision | Drawing Title | Scale |
|----------------|----------|---|---------------|
| 12014-075 | 01 | Figures 11.1 – 11.2 – 11.3 – 11.4 Key Plan | 1:25,000 @ A3 |
| 12014-076 | 01 | Figure 11.1: Ground Investigation Location Plan [1/3] | 1:2,500 @ A0 |
| 12014-076 | 01 | Figure 11.1: Ground Investigation Location Plan [2/3] | 1:2,500 @ A0 |
| 12014-076 | 01 | Figure 11.1: Ground Investigation Location Plan [3/3] | 1:2,500 @ A0 |
| 12014-077 | 01 | Figure 11.2: Landfill and Waste Management Plan [1/3] | 1:2,500 @ A0 |
| 12014-077 | 01 | Figure 11.2: Landfill and Waste Management Plan [2/3] | 1:2,500 @ A0 |
| 12014-077 | 01 | Figure 11.2: Landfill and Waste Management Plan [3/3] | 1:2,500 @ A0 |
| 12014-078 | 01 | Figure 11.3: Environmental Designations Location Plan [1/3] | 1:2,500 @ A0 |



KEY

- Order limits
- Map Extents

Notes:
Boundaries are indicative.

| | | | | | |
|----------|---------|------|-------|------|------|
| REVISION | DETAILS | DATE | DRAWN | CHKD | APPD |
| | | | | | |

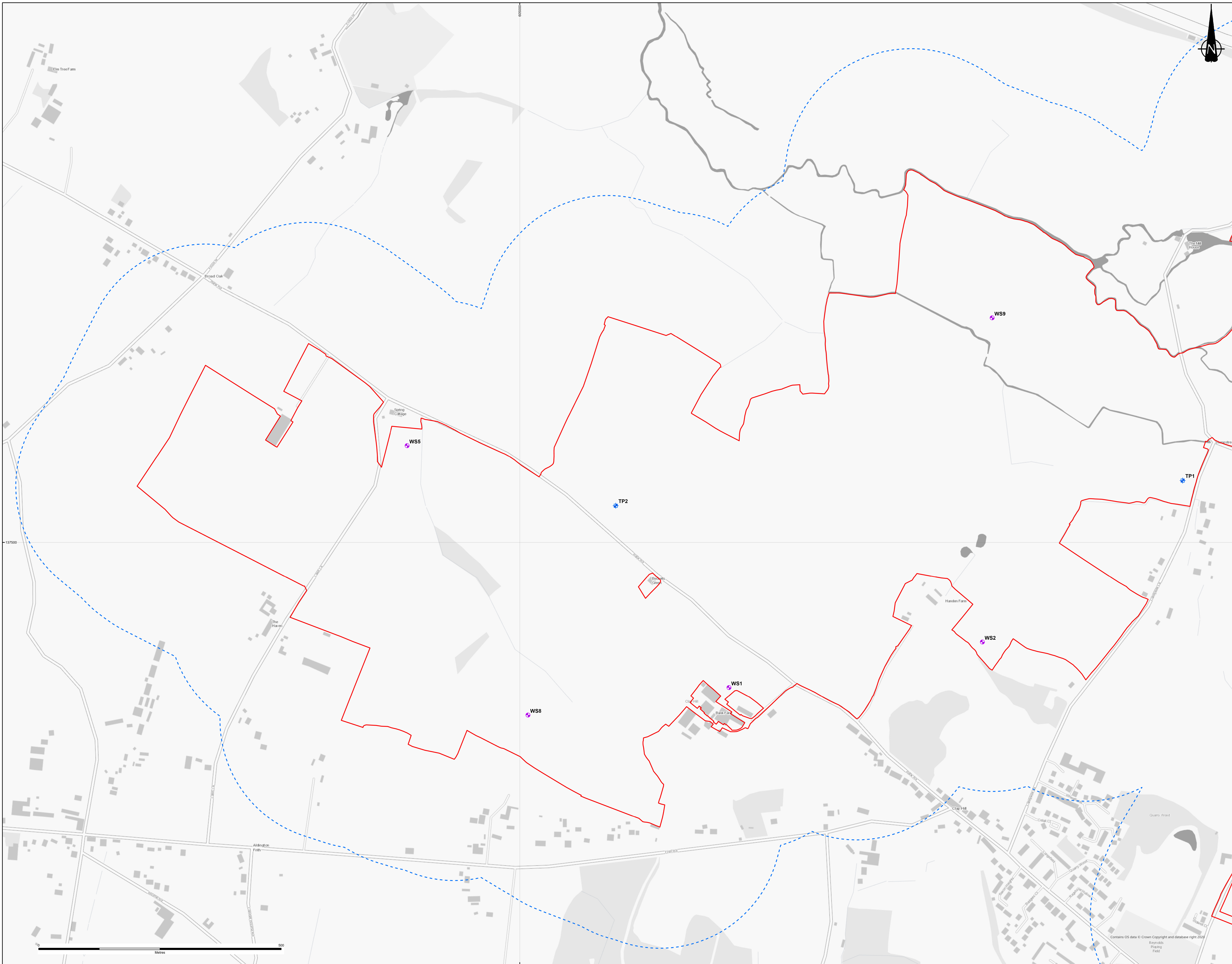
CLIENT
EPL 001 LIMITED

PROJECT
STONESTREET GREEN SOLAR

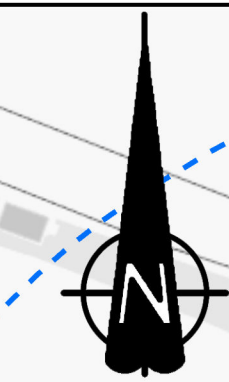
DRAWING TITLE
**FIGURES 11.1 - 11.2 - 11.3 - 11.4
KEY PLAN**

| | | | | | |
|----------|-----------|------------|----------|-------------|----------|
| DRG No. | 12014-075 | REV | 01 | SUIT. CODE | -- |
| DRG SIZE | A3 | SCALE | 1:25,000 | DATE | MAY 2024 |
| DRAWN BY | EK | CHECKED BY | PM | APPROVED BY | MH |

Contains OS data © Crown Copyright and database right 2020



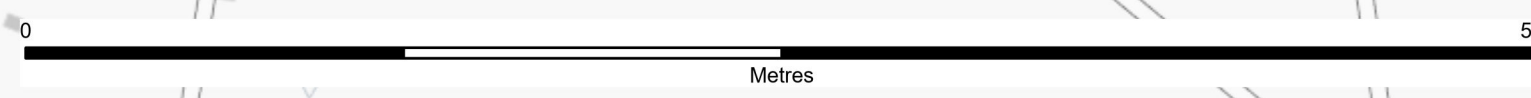
- KEY**
- Order limits
 - Order limits Buffer (250m)
 - Ground Investigation Locations
 - + Trial Pits
 - Windowless Sample Boreholes

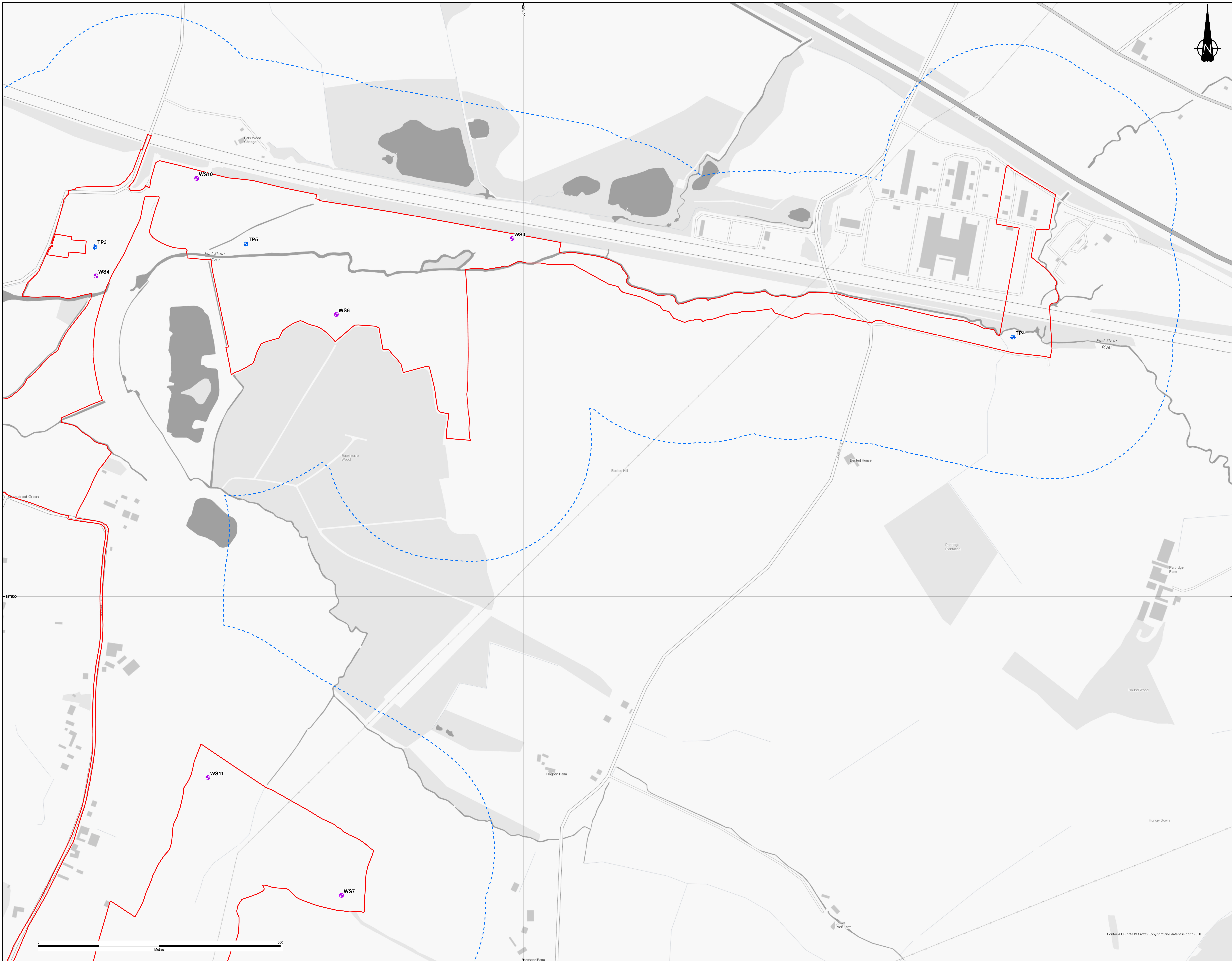


Notes:
 Boundaries are indicative.
 APPFP regulation - 5(2)(a)
 Contains Ordnance Survey data. © Crown Copyright and database right 2024

| | | | | | | | | | |
|--|-----------|--------------|---------|--------------|----------|--|--|--|--|
| | | | | | | | | | |
| EPL 001 LIMITED | | | | | | | | | |
| STONESTREET GREEN SOLAR | | | | | | | | | |
| FIGURE 11.1 GROUND INVESTIGATION LOCATION PLAN [1/3] | | | | | | | | | |
| PROJ NO: | 12014-076 | REV: | 01 | ISSUE: | | | | | |
| DESIGN: | A0 | SCALE: | 1:2,500 | DATE: | MAY 2024 | | | | |
| DRAWN BY: | EK | PREPARED BY: | PM | APPROVED BY: | MH | | | | |

Contains OS data © Crown Copyright and database right 2024





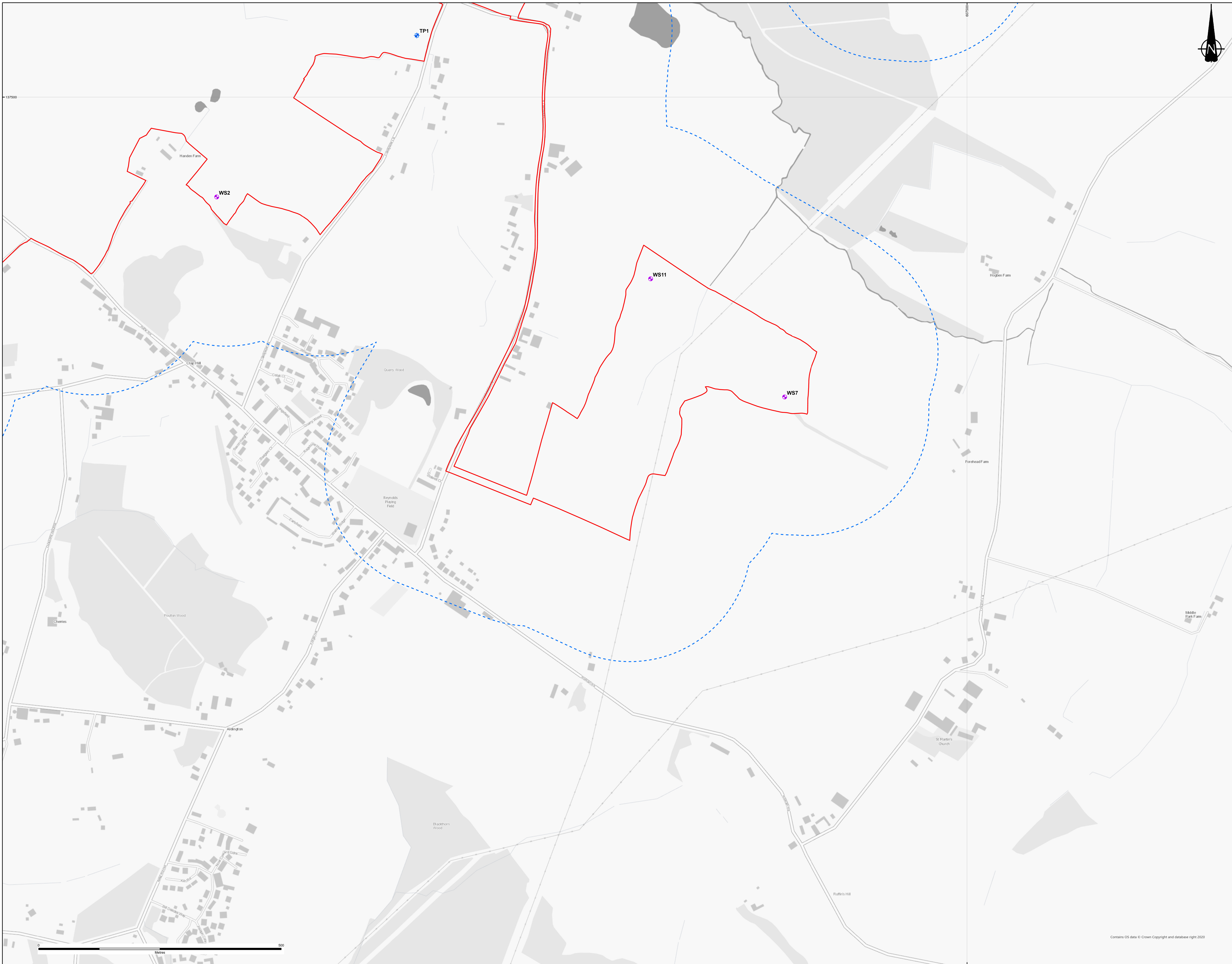
- KEY**
- Order limits
 - - - Order limits Buffer (250m)
 - + Ground Investigation Locations
 - + Trial Pits
 - Windowless Sample Boreholes

Notes:
 Boundaries are indicative.
 APPFP regulation - 5(2)(a)
 Contains Ordnance Survey data. © Crown Copyright and database right 2024

| | | | | |
|--|-----------|-------------|---------|-------|
| REV | DATE | BY | CHKD | APPD |
| | | | | |
| EPL 001 LIMITED | | | | |
| STONESTREET GREEN SOLAR | | | | |
| DRAWING TITLE FIGURE 11.1 GROUND INVESTIGATION LOCATION PLAN [2/3] | | | | |
| PROJ NO | 12014-076 | REV | 01 | ISSUE |
| DWG NO | A0 | SCALE | 1:2,500 | DATE |
| DESIGNED BY | EK | APPROVED BY | PM | MH |

Contains OS data © Crown Copyright and database right 2020





KEY

- Order limits
- Order limits Buffer (250m)
- Ground Investigation Locations
- + Trial Pits
- Windowless Sample Boreholes

Notes:
 Boundaries are indicative.
 APPFP regulation : 5(2)(a)
 Contains Ordnance Survey data. © Crown Copyright and database right 2024

| | | | |
|--|--|--|--|
| | | | |
| | | | |

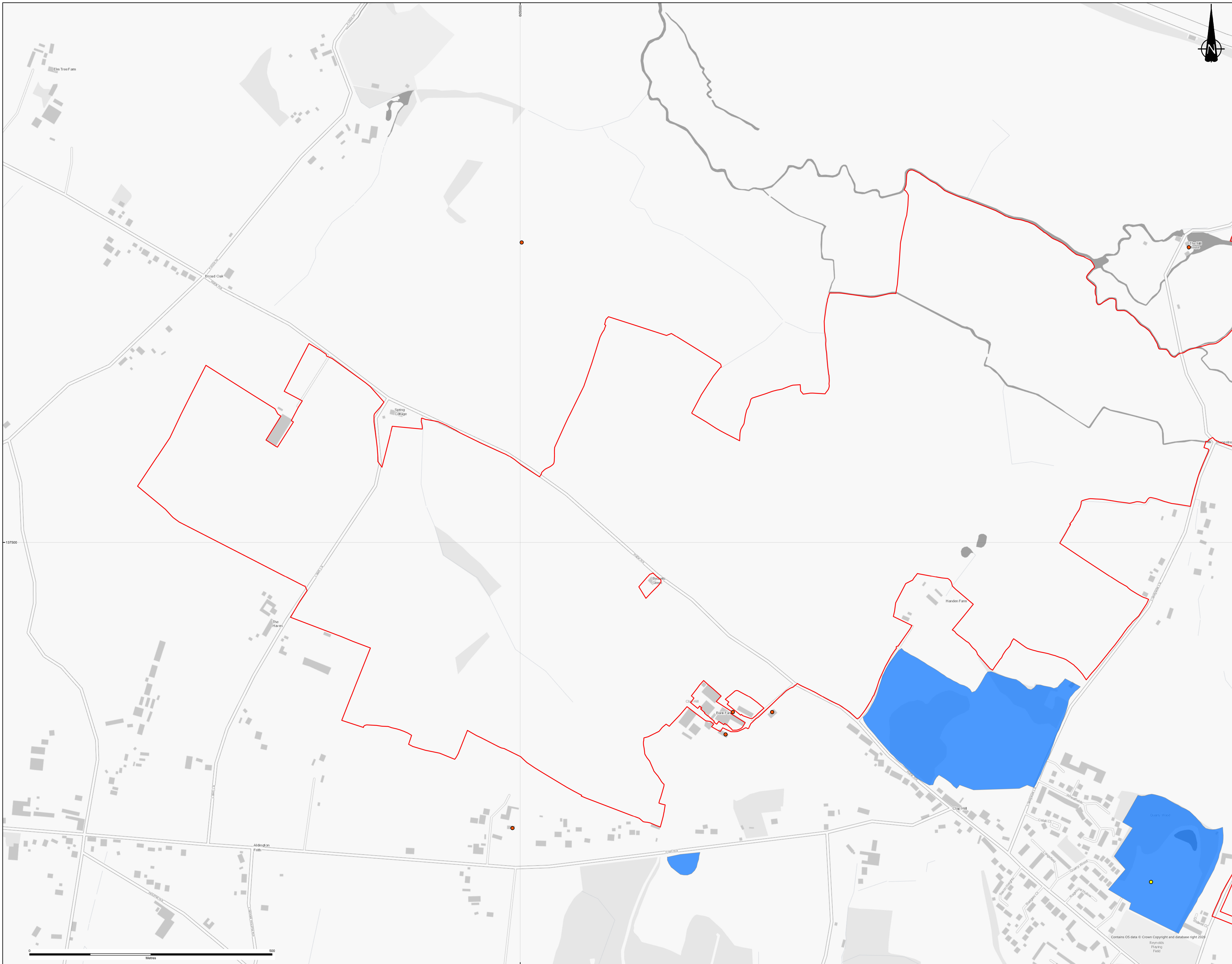
CLIENT
 EPL 001 LIMITED

PROJECT
 STONESTREET GREEN SOLAR

DRAWING TITLE
 FIGURE 11.1
 GROUND INVESTIGATION LOCATION PLAN
 [3/3]

| | | | |
|--------------------------|--------------------|--------------------|-------------------|
| DRAWING NO: 12014-076 | SCALE: 1:2,500 | REV: 01 | DATE: MAY 2024 |
| DRAWN BY: EK | APPROVED BY: PM | DESIGNED BY: MH | |

Contains OS data © Crown Copyright and database right 2020



KEY

- Order limits
- Historical Landfill (EA polygon records)
- Waste Exemptions (EA points records)
- Historical Landfill (BGS point records)

Notes:
 APFP Regulation: 5(2)(a)
 Data shown as provided from Groundsure 15/08/2023
 © Crown Copyright All Rights Reserved
 Wardell Armstrong Licence No. AC0000851336
 Contains Ordnance Survey data. © Crown Copyright and database right 2024
 Contains British Geological Survey materials © NERC 2023
 Contains Environment Agency open data © Crown Copyright. All rights reserved. 2023

| | | | | | | | | | |
|--|-----------|------------|---------|-------------|----------|--|--|--|--|
| | | | | | | | | | |
| EPL 001 LIMITED | | | | | | | | | |
| STONESTREET GREEN SOLAR | | | | | | | | | |
| FIGURE 11.2: LANDFILL AND WASTE MANAGEMENT PLAN: [1/3] | | | | | | | | | |
| PROJ NO | 12014-077 | REV | 01 | ISSUE | | | | | |
| PROJ SIZE | A0 | SCALE | 1:2,500 | DATE | MAY 2024 | | | | |
| DESIGNED BY | EK | CHECKED BY | PM | APPROVED BY | MH | | | | |

Contains OS data © Crown Copyright and database right 2020



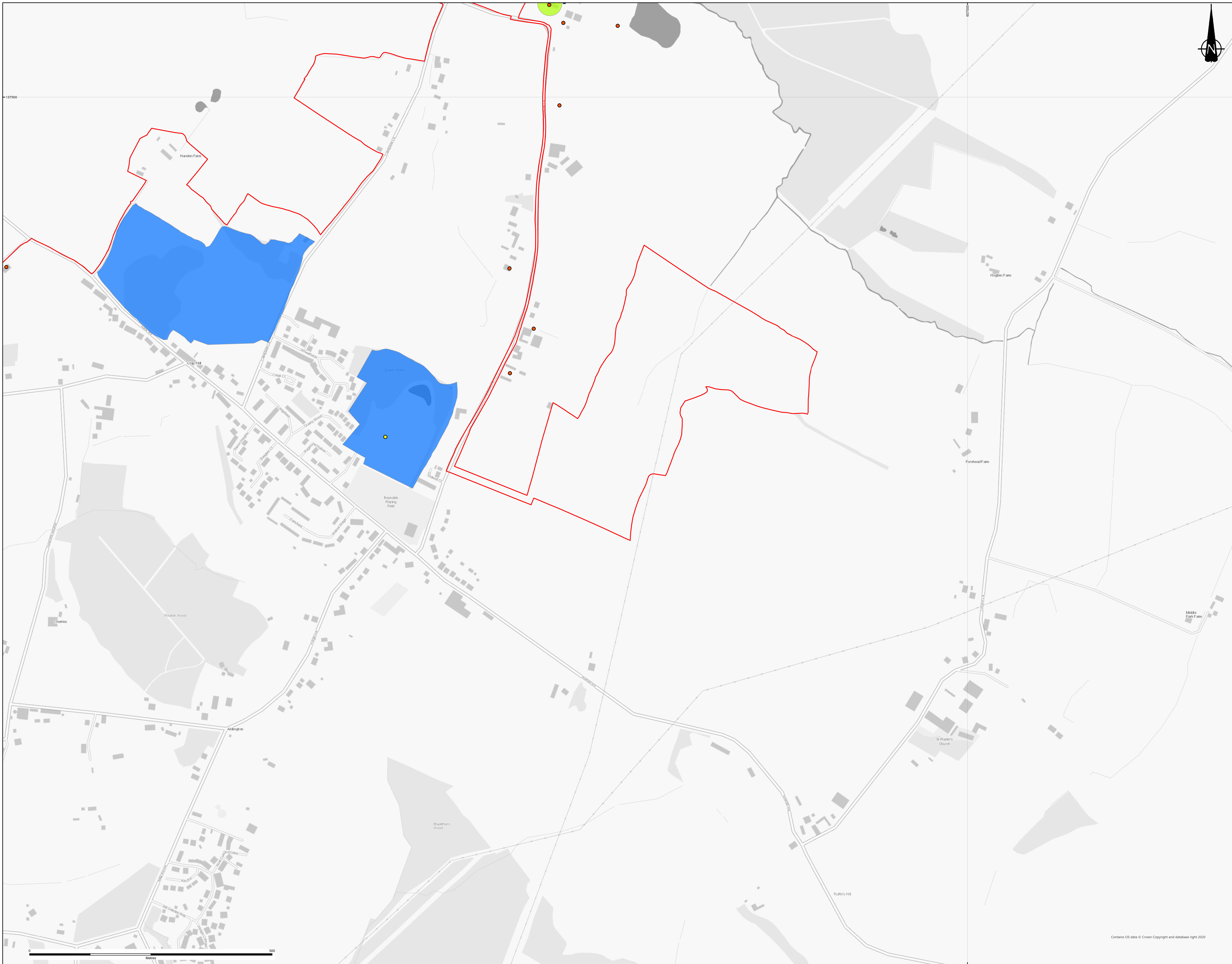
- KEY**
- Order limits
 - Historical Waste Sites (Groundsure polygon records)
 - Historical Landfill (EA polygon records)
 - Waste Exemptions (EA points records)
 - Licensed Waste Sites (EA points records)



Notes:
 APFP Regulation: 5(2)(a)
 Data shown as provided from Groundsure 15/08/2023
 © Crown Copyright All Rights Reserved
 Wardell Armstrong Licence No. AC0000851336
 Contains Ordnance Survey data. © Crown Copyright and database right 2024
 Contains British Geological Survey materials © NERC 2023
 Contains Environment Agency open data © Crown Copyright. All rights reserved. 2023

| | | | | | | | | | |
|--|-----------|-------------|---------|-------------|----------|--|--|--|--|
| | | | | | | | | | |
| EPL 001 LIMITED | | | | | | | | | |
| STONESTREET GREEN SOLAR | | | | | | | | | |
| FIGURE 11.2: LANDFILL AND WASTE MANAGEMENT PLAN: [2/3] | | | | | | | | | |
| PROJ NO | 12014-077 | REV | 01 | ISSUE | | | | | |
| DESIGN | AD | SCALE | 1:2,500 | DATE | MAY 2024 | | | | |
| DRAWN BY | EK | APPROVED BY | PM | APPROVED BY | MH | | | | |

Contains OS data © Crown Copyright and database right 2020



- KEY**
- Order limits
 - Historical Waste Sites (Groundsure polygon records)
 - Historical Landfill (EA polygon records)
 - Waste Exemptions (EA points records)
 - Licensed Waste Sites (EA points records)
 - Historical Landfill (BGS point records)

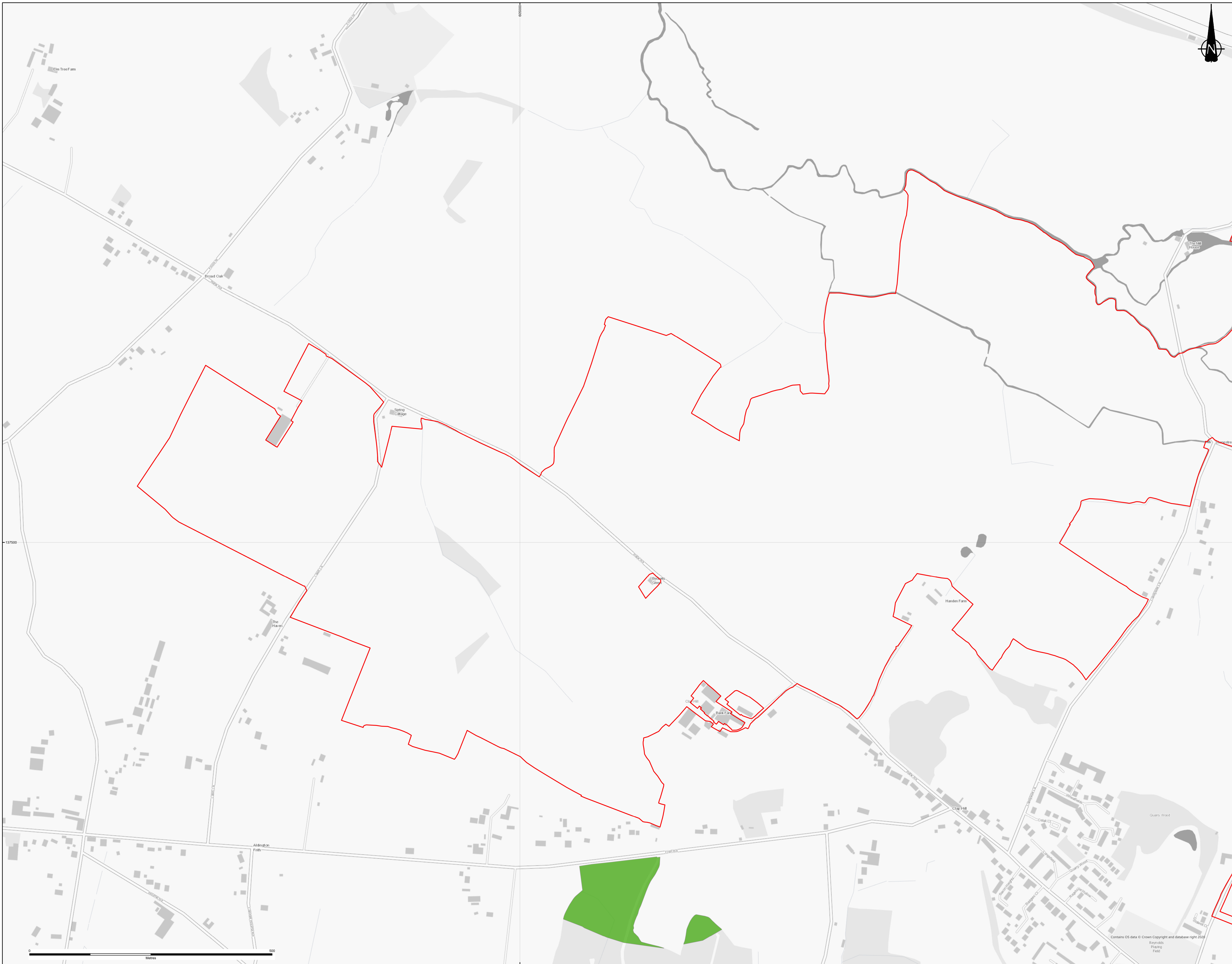


Notes:
 APFP Regulation: 5(2)(a)
 Data shown as provided from Groundsure 15/08/2023
 © Crown Copyright All Rights Reserved
 Wardell Armstrong Licence No. AC0000851336
 Contains Ordnance Survey data. © Crown Copyright and database right 2024
 Contains British Geological Survey materials © NERC 2023
 Contains Environment Agency open data © Crown Copyright. All rights reserved. 2023

| | |
|--|----------|
| | |
| EPL 001 LIMITED | |
| STONESTREET GREEN SOLAR | |
| FIGURE 11.2: LANDFILL AND WASTE MANAGEMENT PLAN: [3/3] | |
| 12014-077 | REV 01 |
| A0 | MAY 2024 |
| EK | MH |

Contains OS data © Crown Copyright and database right 2020





KEY
 Order limits
 Designated Ancient Woodland (Natural England polygon records)

Notes:
 APFP Regulation : 5(2)(a)
 © Crown Copyright All Rights Reserved
 Wardell Armstrong Licence No. AC0000851336
 Contains Ordnance Survey data. © Crown Copyright and database right 2024
 Natural England copyright. Contains Ordnance Survey data © Crown copyright and database right 2023

| | | | | |
|-------------------------|------|----|------|------|
| REV | DATE | BY | CHKD | APPD |
| | | | | |
| EPL 001 LIMITED | | | | |
| STONESTREET GREEN SOLAR | | | | |

| | | | | |
|--|-----------|-------------|---------|-------|
| FIGURE 11.3: ENVIRONMENTAL DESIGNATIONS LOCATION PLAN: [1/3] | | | | |
| PROJ NO | 12014-078 | REV | 01 | ISSUE |
| DESIGN | A0 | SCALE | 1:2,500 | DATE |
| DESIGNED BY | EK | APPROVED BY | PM | MH |

Contains OS data © Crown Copyright and database right 2023
 Beyonds Playing Field